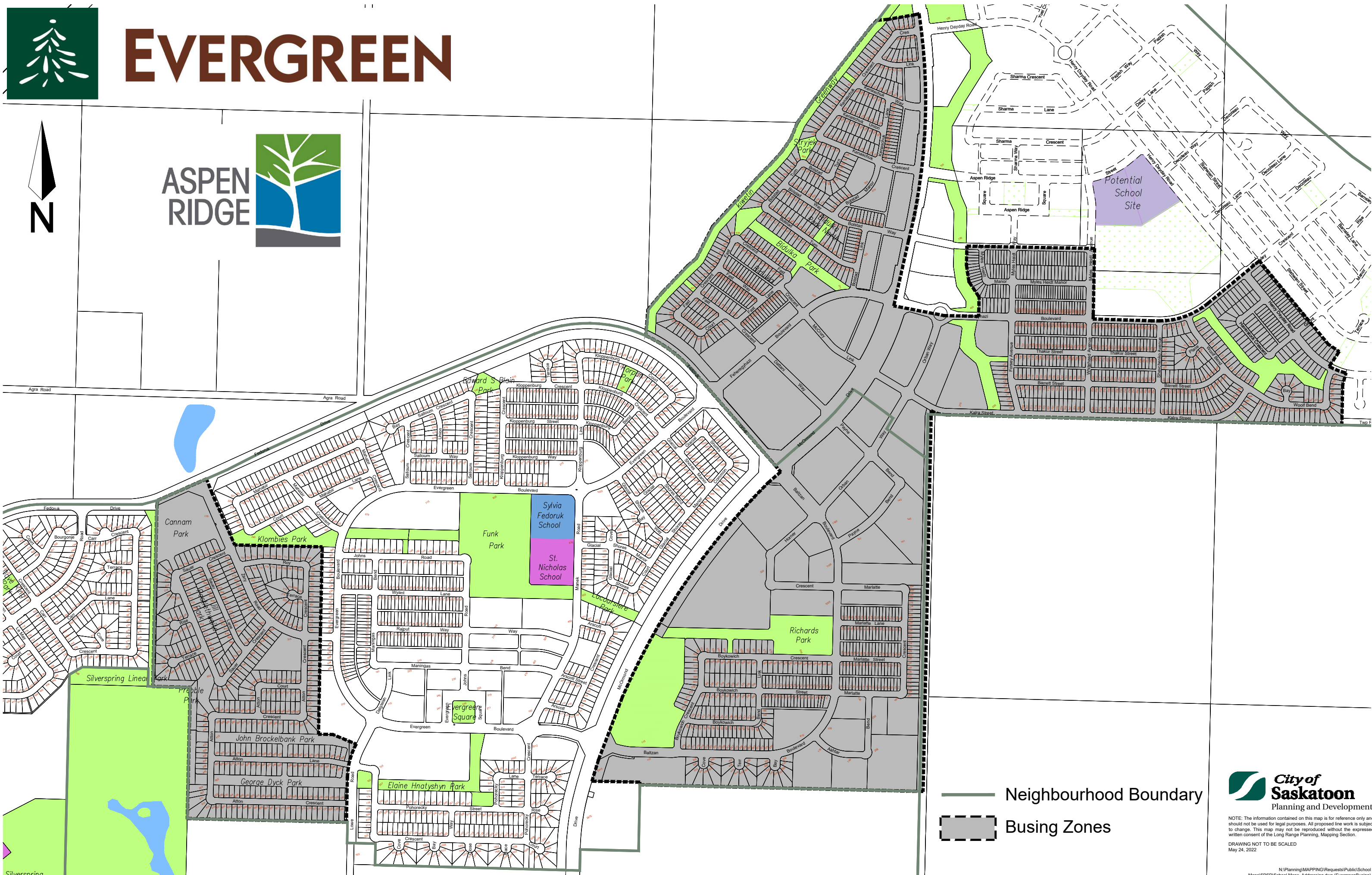
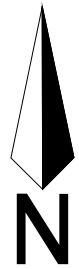






# EVERGREEN



Potential School Site

-  Neighbourhood Boundary
-  Busing Zones



NOTE: The information contained on this map is for reference only and should not be used for legal purposes. All proposed line work is subject to change. This map may not be reproduced without the expressed written consent of the Long Range Planning, Mapping Section.

DRAWING NOT TO BE SCALED  
May 24, 2022